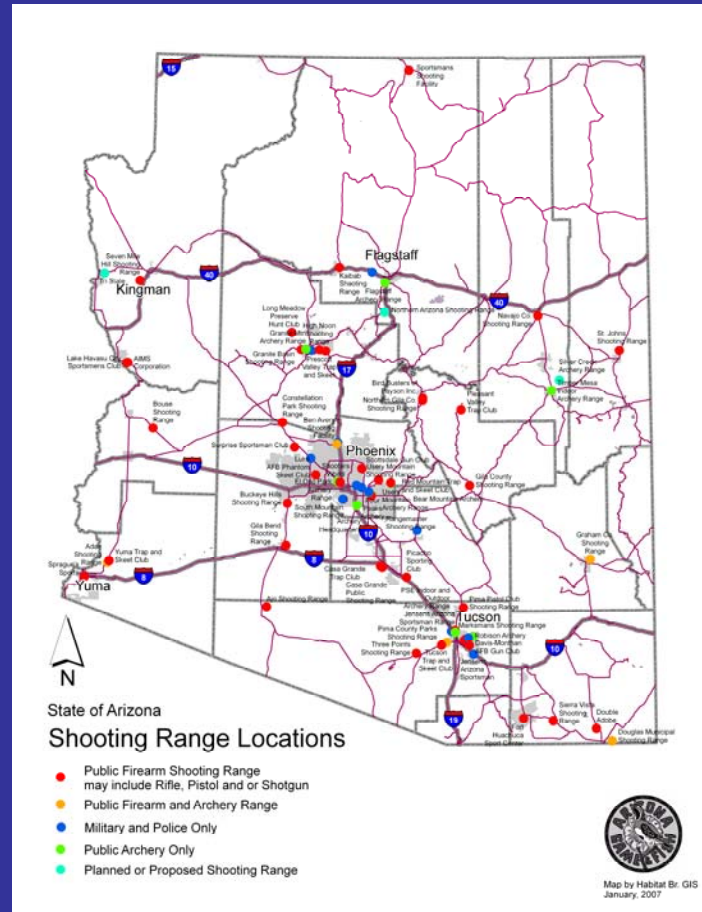




# Arizona Game and Fish Department



## Statewide Shooting Range Update March 9, 2007

# Northern Arizona Shooting Range



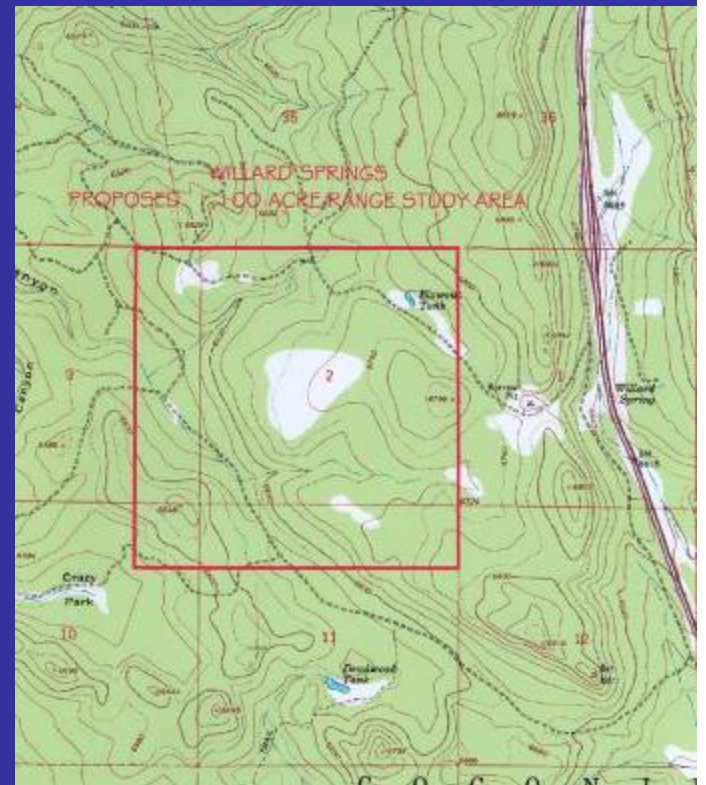
# Northern Arizona Shooting Range

Consultant Coordination - February 22<sup>nd</sup>

Access Permit

- Cultural Resource Survey
  - One acre/site and access routes
- Biological Evaluation and Assessment
  - Presence of T,E, & S species

Meeting with CNF on March 14<sup>th</sup> on site to inspect and locate test pits and access routes





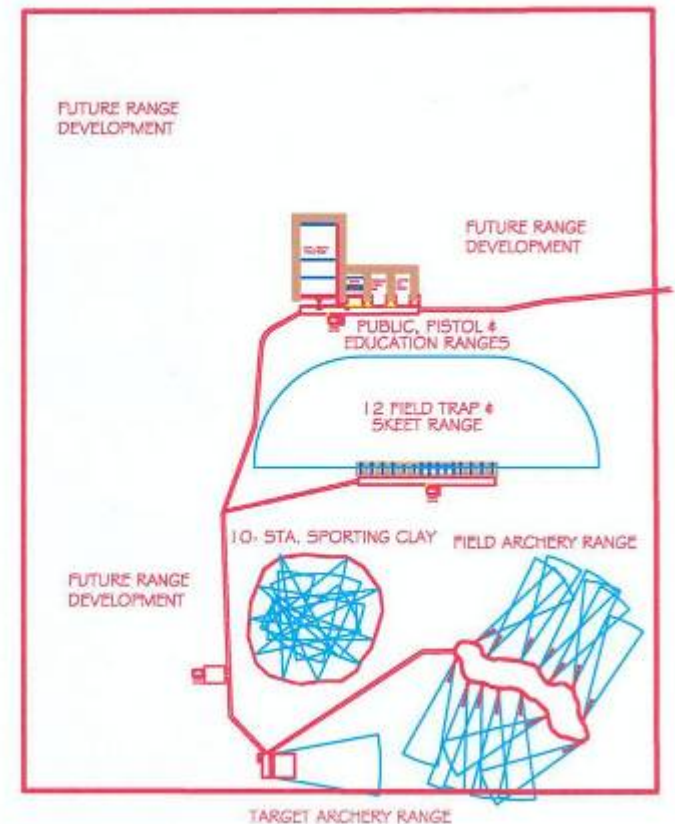
WHEELED MOTORIZED  
VEHICLES INCLUDING  
ATVs PROHIBITED  
WHEN GATE IS CLOSED

ROAD  
CLOSED

2355

# Northern Arizona Shooting Range

- Geo-tech Investigation
  - Assess geotechnical properties to determine site viability
- Environmental Soil Testing
  - Baseline estimate of trace heavy metals
- Appraisals (preliminary)
  - mid-March
  - Matching values/footprint
  - Final appraisals still required
- Site Plan
  - Preliminary Phase I (800 acres)
  - Located within study area
  - Geo-tech, soils and appraisals will determine final plan



# Northern Arizona Shooting Range

- Public Involvement
  - Commission updates and presentations on websites
  - Public Working Group
    - Improve communications, identify and address issues
    - Group will convene upon confirmation of participants (both supporting and opposing range)
    - First meeting in first week of April
- Sound Study Addendum
  - Consultant provided report refuting invalidation claims regarding sequential/simultaneous fire
  - Sequential fire only increases duration of noise
  - Unlikely firearms will be fired simultaneously, thus only single shots of loudest firearm required (NRA, 1991)
  - Simultaneous fire would only increase noise 3-4 decibels

Northern Arizona Shooting Range  
Pre-Construction Forecast  
Updated March 1, 2007

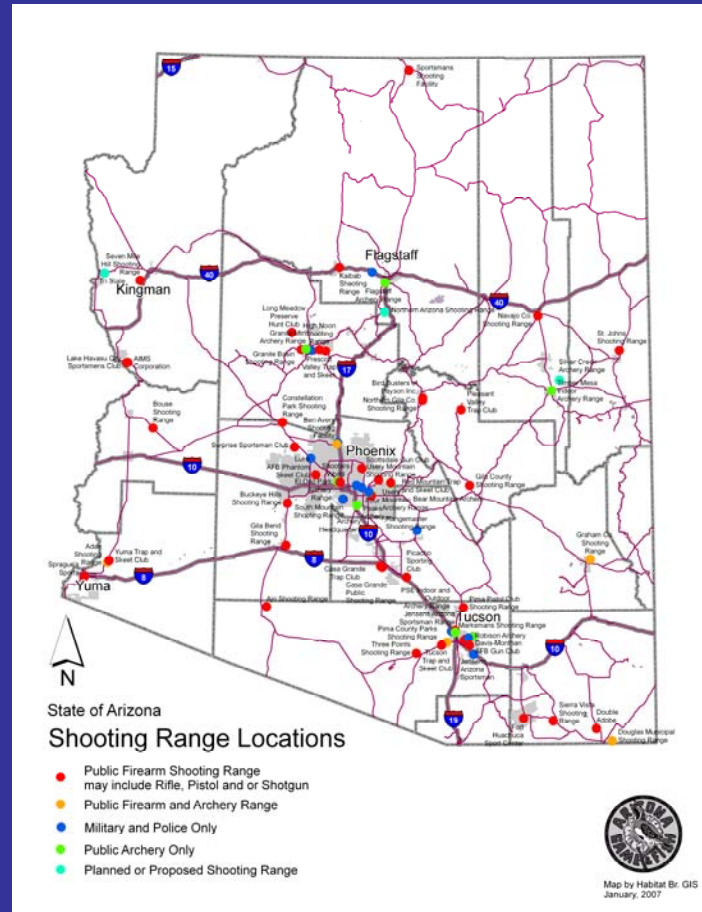
ID	Task Name	Dec '06	Jan '07	Feb '07	Mar '07	Apr '07	May '07	Jun '07	Jul '07	Aug '07	Sep '07	Oct '07	Nov '07	Dec '07	Jan '08	
1	Aerial Mapping	100%														
2	Permit/ Geotech. & Soils*															
3	Finalize Range/Site Design															
4	Appraisals															
5	Cultural/ Resource Surveys*															
6	Development of Proposed Action															
7	NEPA Process															

\*Cont. on Permit, Weather & Moist.  
Project: NASR GANTT  
Date: Mon 3/5/07

Task		Rolled Up Task		External Tasks	
Progress		Rolled Up Milestone		Project Summary	
Milestone		Rolled Up Progress		Group By Summary	
Summary		Split			



# Arizona Game and Fish Department



## Statewide Shooting Range Update March 9, 2007